

13.2 Figures

SCOTLAND

13 Jane Street
Edinburgh
EH6 5HE

0131 467 7705
www.headlandarchaeology.com

Key

- - - 1km Study Area
- Site Boundary
- Planning Permission in Principle Boundary
- + Cat A LB within Site
- HA Linear
- HA Point

HER data provided by West of Scotland Archaeology Service.
NRHE data provided by Historic Environment Scotland dated
21/03/2022 © Crown Copyright (Historic Environment
Scotland)

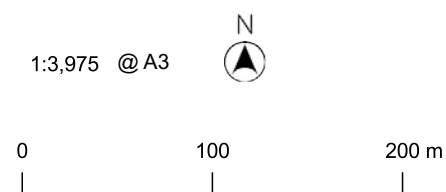
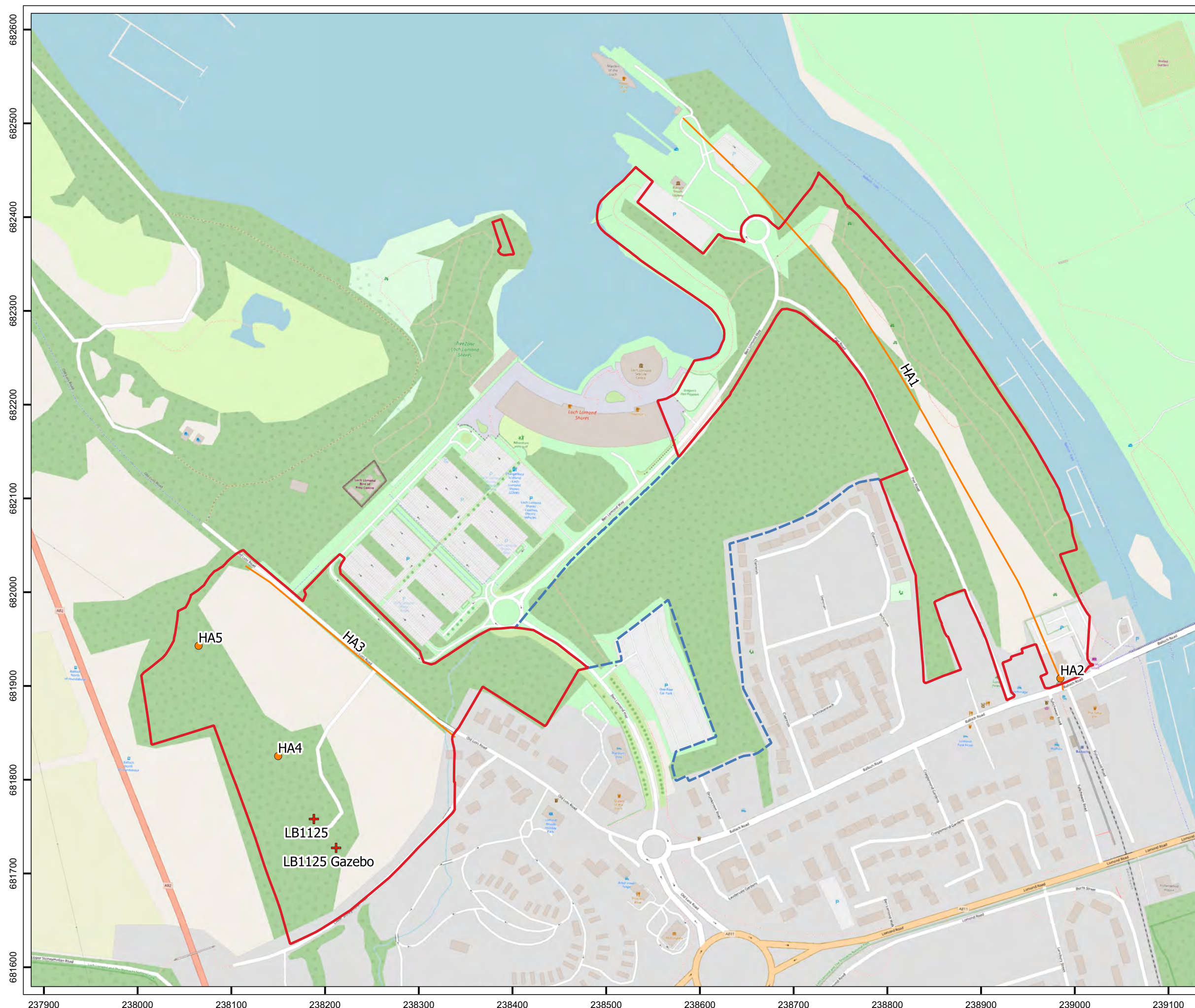
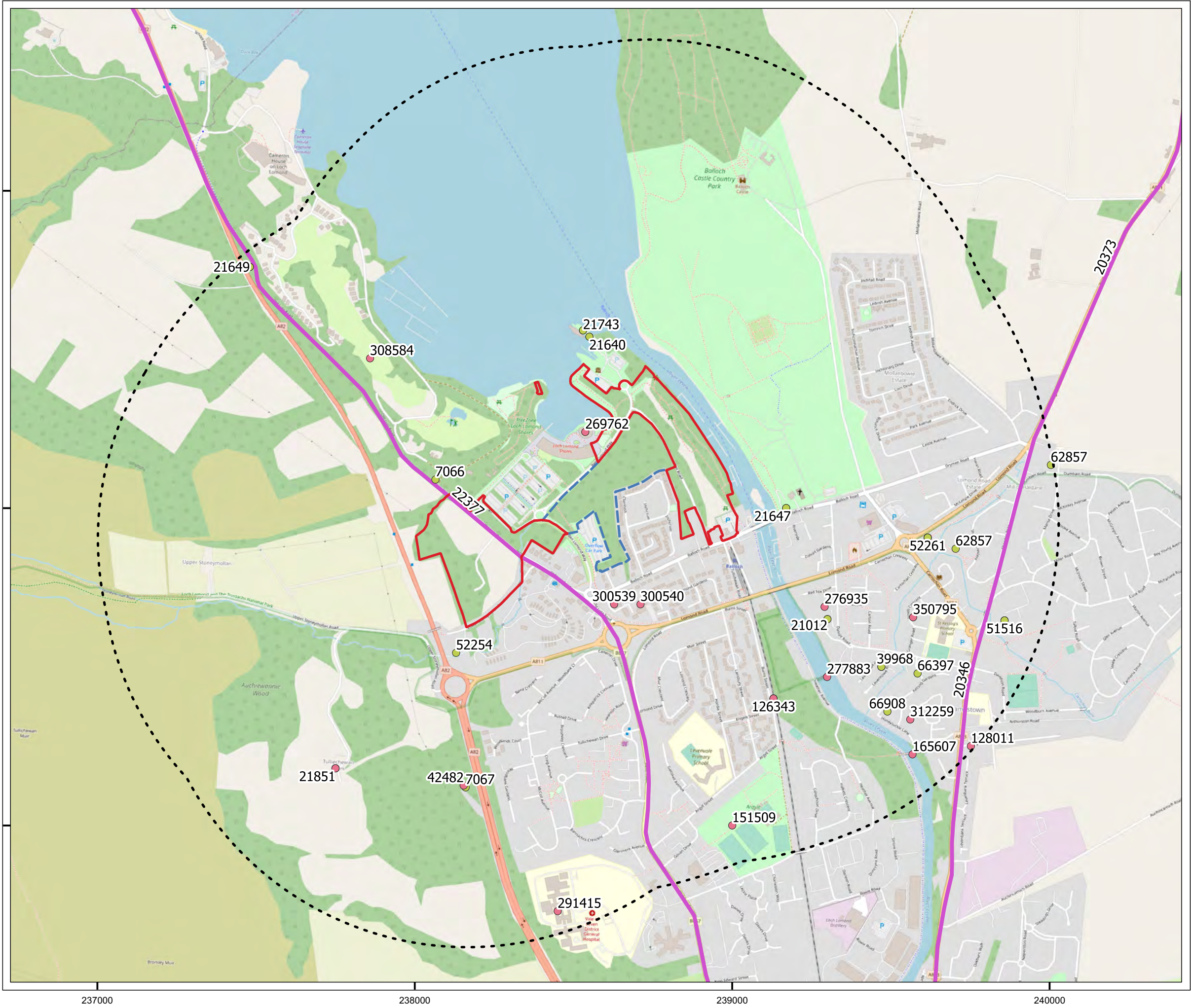


Figure 13.1: Heritage Assets Within the Site





SCOTLAND

13 Jane Street
Edinburgh
EH6 5HE

0131 467 7705
www.headlandarchaeology.com

Key

- - - 1km Study Area
- Site Boundary
- Planning Permission in Principle Boundary
- Non-designated NRHE Heritage Asset
- Non-designated HER Heritage Asset
- Non-designated HER Linear Heritage Asset

HER data provided by West of Scotland Archaeology Service.
NRHE data provided by Historic Environment Scotland dated
21/03/2022 © Crown Copyright (Historic Environment
Scotland)

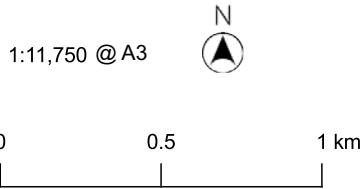


Figure 13.2: Non-designated Heritage Assets within the Study Area

SCOTLAND

13 Jane Street
Edinburgh
EH6 5HE

0131 467 7705
www.headlandarchaeology.com

Key

- - - 1km Study Area
- Site Boundary
- Planning Permission in Principle Boundary
- Scheduled Monument
- + Category A Listed Building
- + Category B Listed Building
- + Category C Listed Building
- ▨ Inventory Garden and Designed Landscape

Designation data provided by Historic Environment Scotland
dated 21/03/2022 © Crown Copyright (Historic Environment
Scotland)

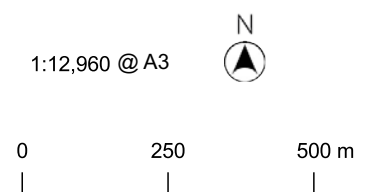
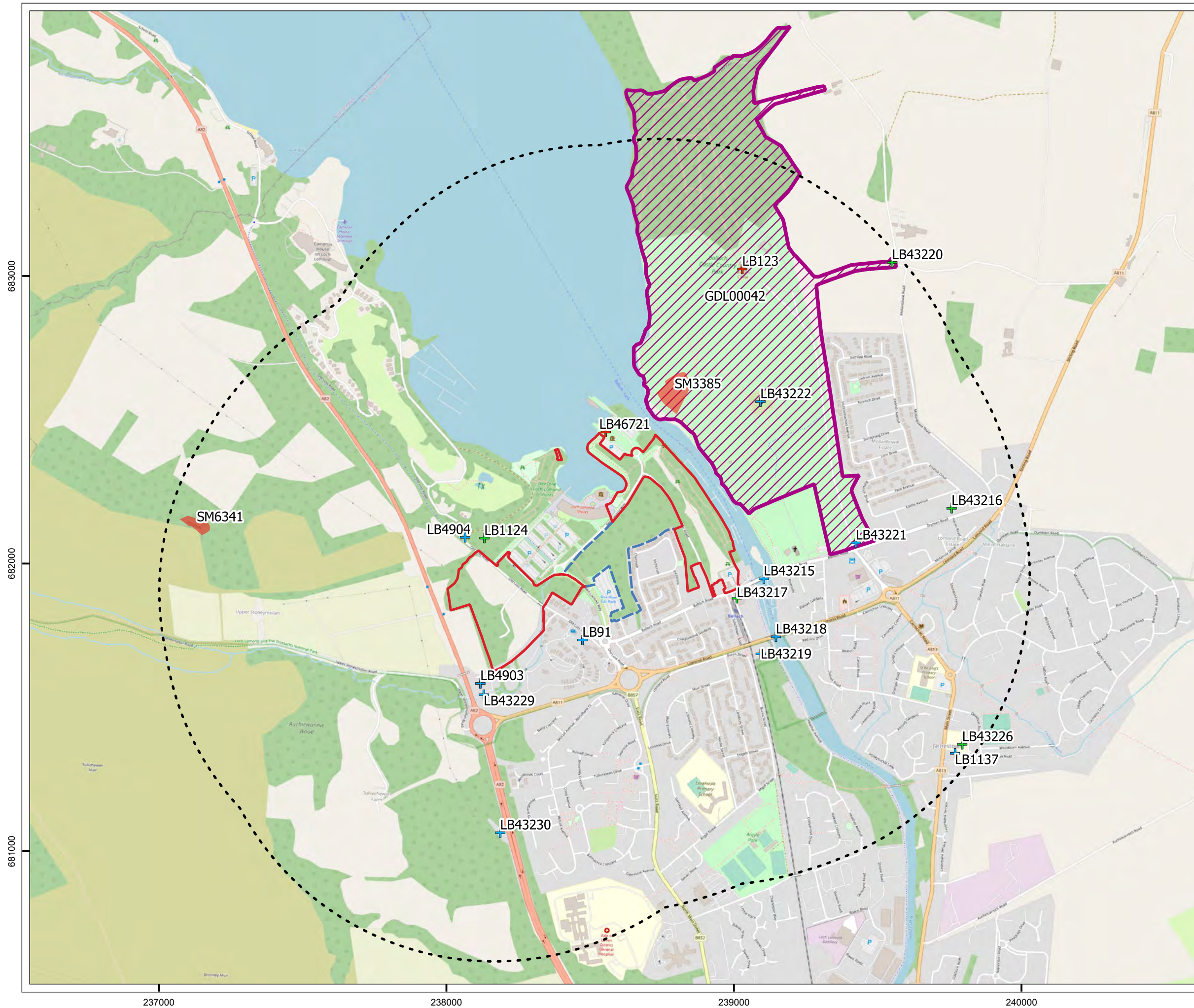
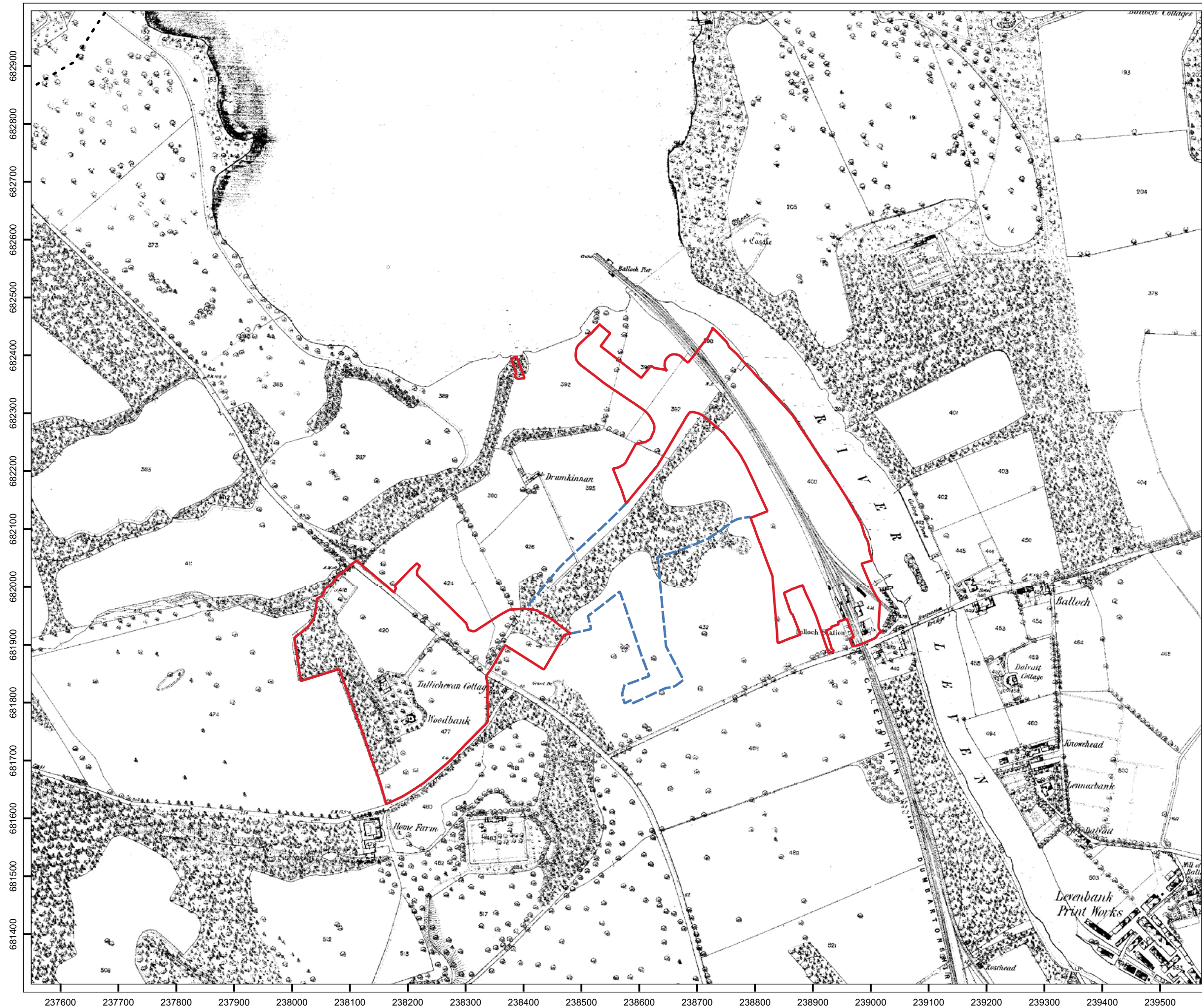


Figure 13.3: Designated Heritage Assets within the Study Area





SCOTLAND

13 Jane Street
Edinburgh
EH6 5HE

0131 467 7705
www.headlandarchaeology.com

Key

— Site Boundary

- - - Planning Permission in Principle Boundary

Reproduced with the permission of the National Library of Scotland

1:6,440 @ A3



0 100 200 m

Figure 13.4: 1st Edition Ordnance Survey Map, Six Inch to the Mile, 1864