

## 13.2 Figures

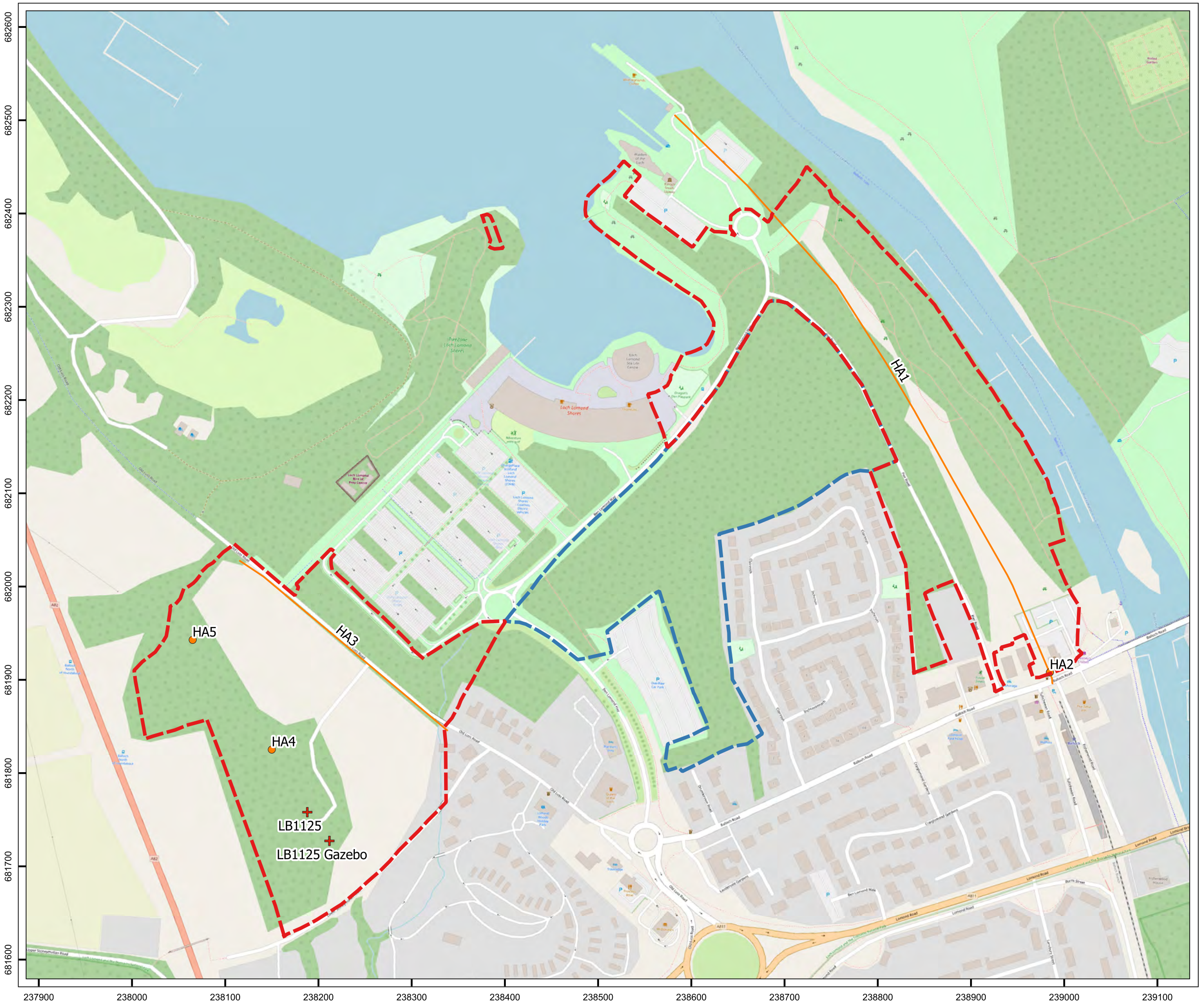
**SCOTLAND**

13 Jane Street  
Edinburgh  
EH6 5HE

0131 467 7705  
www.headlandarchaeology.com

**Key**

- Site Boundary
- - - Planning Permission in Principle Boundary
- + Cat A LB within Site
- HA Linear
- HA Point



HER data provided by West of Scotland Archaeology Service.  
NRHE data provided by Historic Environment Scotland dated  
21/03/2022 © Crown Copyright (Historic Environment  
Scotland)

1:3,975 @ A3




Figure 13.1: Heritage Assets Within the Site

SCOTLAND

13 Jane Street  
Edinburgh  
EH6 5HE

0131 467 7705  
www.headlandarchaeology.com

Key

- - - 1km Study Area
- Site Boundary
- Planning Permission in Principle Boundary
- Non-designated NRHE Heritage Asset
- Non-designated HER Heritage Asset
- Non-designated HER Linear Heritage Asset

HER data provided by West of Scotland Archaeology Service.  
NRHE data provided by Historic Environment Scotland dated  
21/03/2022 © Crown Copyright (Historic Environment  
Scotland)

1:11,750 @ A3


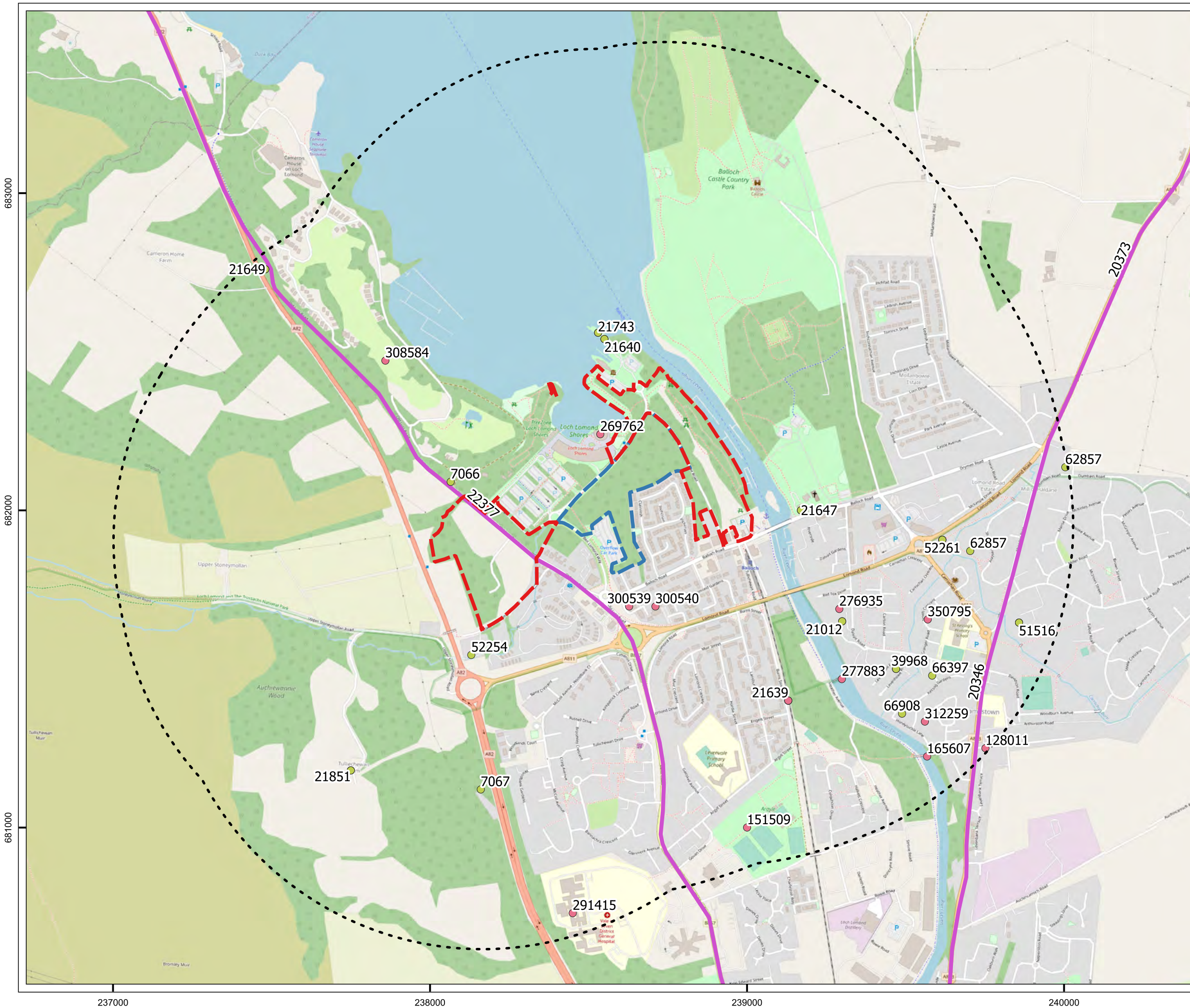


Figure 13.2: Non-designated Heritage Assets within the Study Area



683000

682000

681000

237000

238000

239000

240000

SCOTLAND

13 Jane Street  
Edinburgh  
EH6 5HE

0131 467 7705  
www.headlandarchaeology.com

Key

- - - 1km Study Area
- Site Boundary
- Planning Permission in Principle Boundary
- Scheduled Monument
- ⊕ Category A Listed Building
- ⊕ Category B Listed Building
- ⊕ Category C Listed Building
- ▨ Inventory Garden and Designed Landscape

Designation data provided by Historic Environment Scotland dated 21/03/2022 © Crown Copyright (Historic Environment Scotland)

1:12,960 @ A3


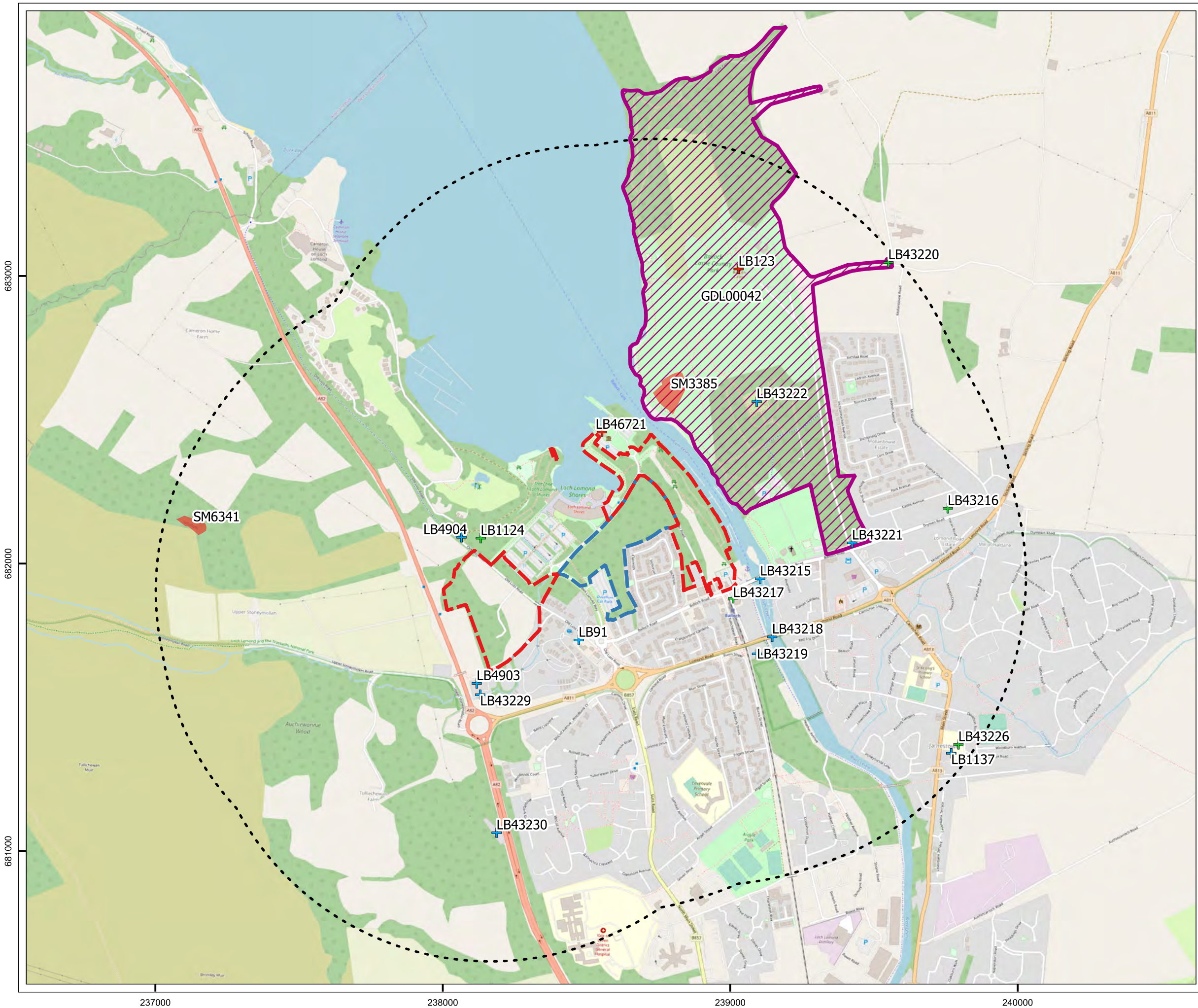
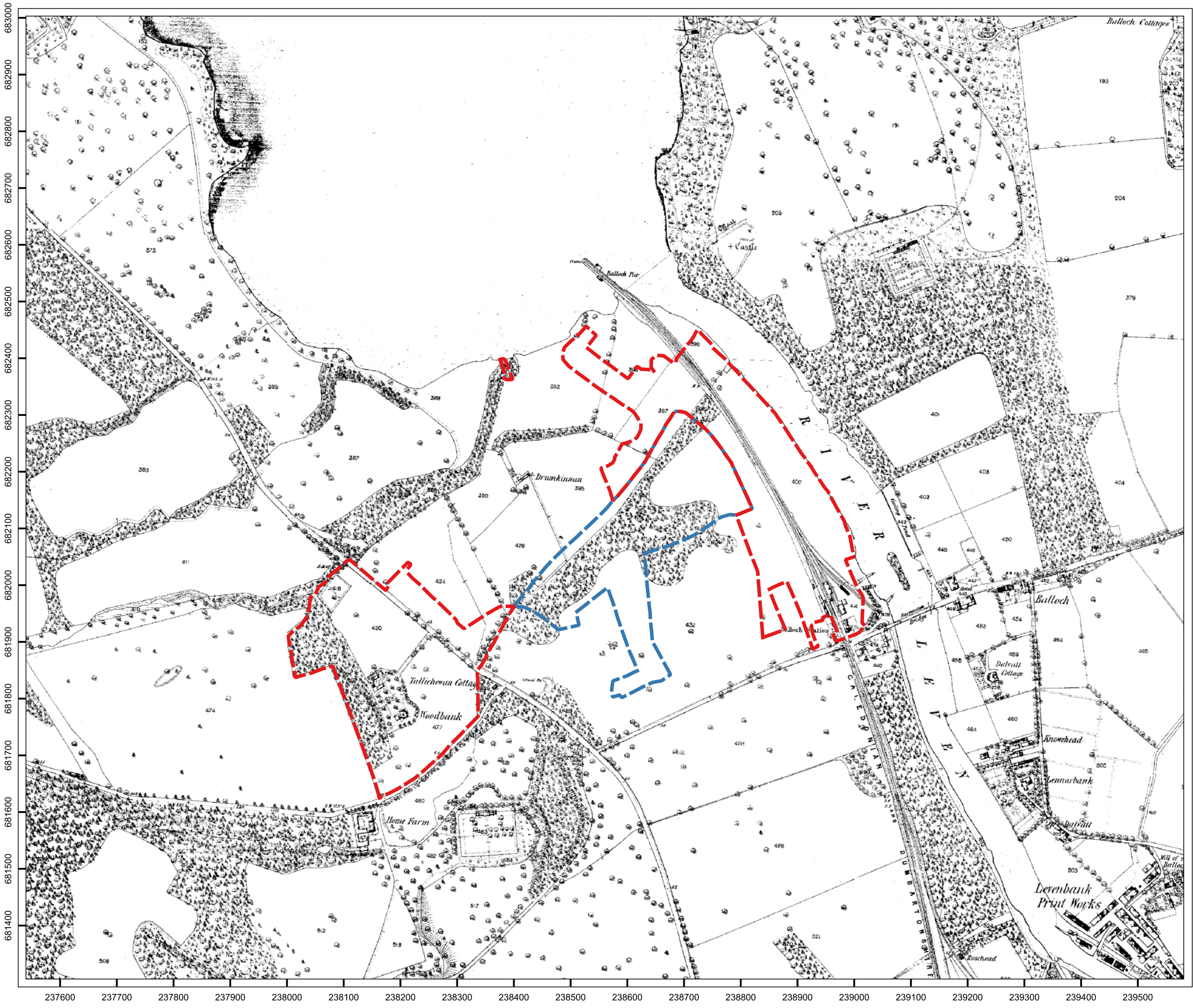


Figure 13.3: Designated Heritage Assets within the Study Area





SCOTLAND

13 Jane Street  
Edinburgh  
EH6 5HE

0131 467 7705  
www.headlandarchaeology.com

Key

- Site Boundary
- Planning Permission in Principle Boundary

Reproduced with the permission of the National Library of Scotland

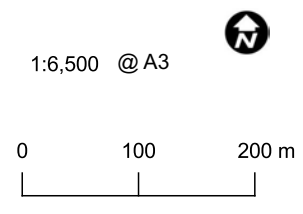


Figure 13.4: 1st Edition Ordnance Survey Map, Six Inch to the Mile, 1864